

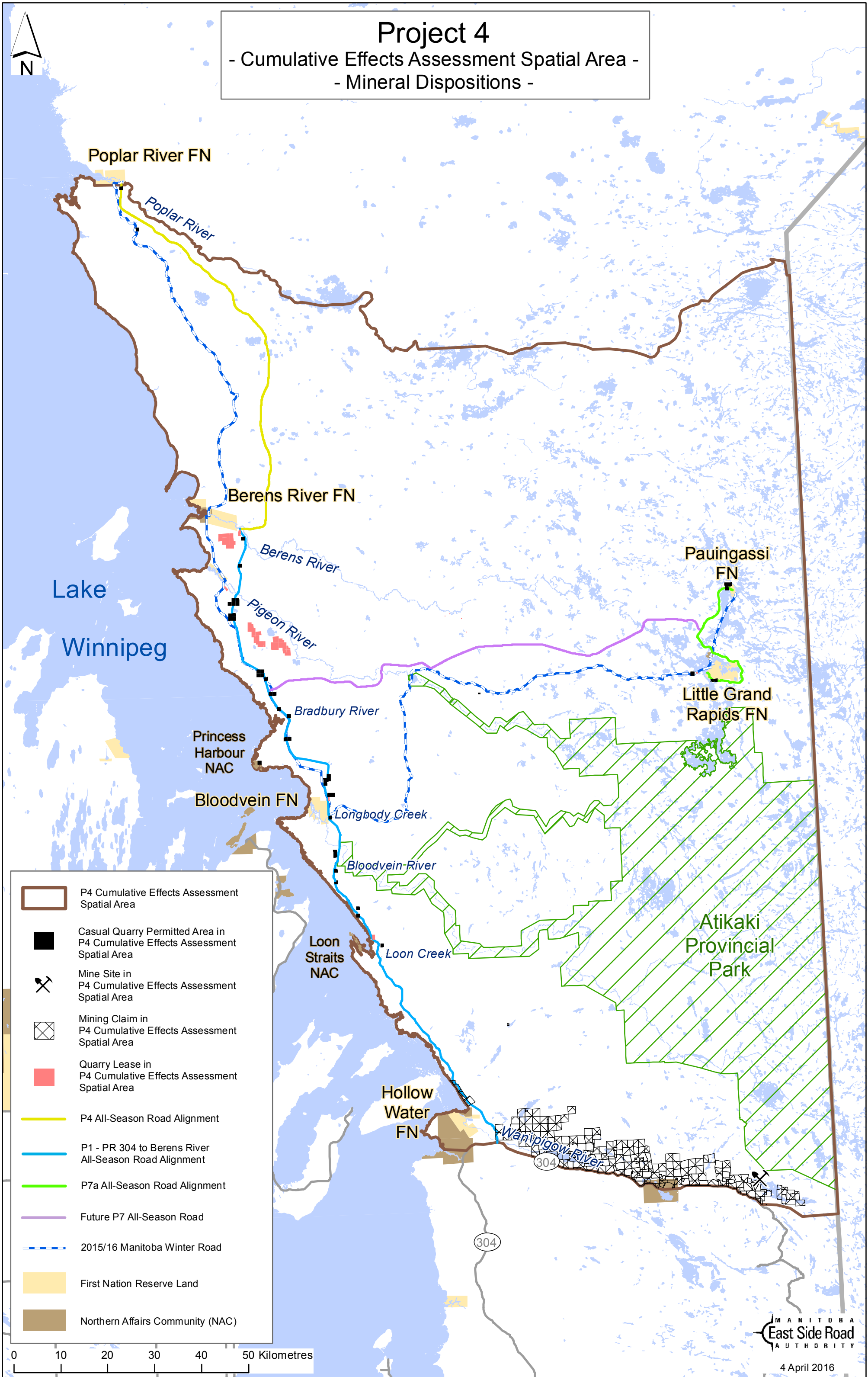
Appendix 13-6










Mineral Disposition Sites



Project 4

- Cumulative Effects Assessment Spatial Area -
- Mineral Dispositions -



-  P4 Cumulative Effects Assessment Spatial Area
-  Casual Quarry Permitted Area in P4 Cumulative Effects Assessment Spatial Area
-  Mine Site in P4 Cumulative Effects Assessment Spatial Area
-  Mining Claim in P4 Cumulative Effects Assessment Spatial Area
-  Quarry Lease in P4 Cumulative Effects Assessment Spatial Area
-  P4 All-Season Road Alignment
-  P1 - PR 304 to Berens River All-Season Road Alignment
-  P7a All-Season Road Alignment
-  Future P7 All-Season Road
-  2015/16 Manitoba Winter Road
-  First Nation Reserve Land
-  Northern Affairs Community (NAC)

0 10 20 30 40 50 Kilometres